


Former Raytheon Facility

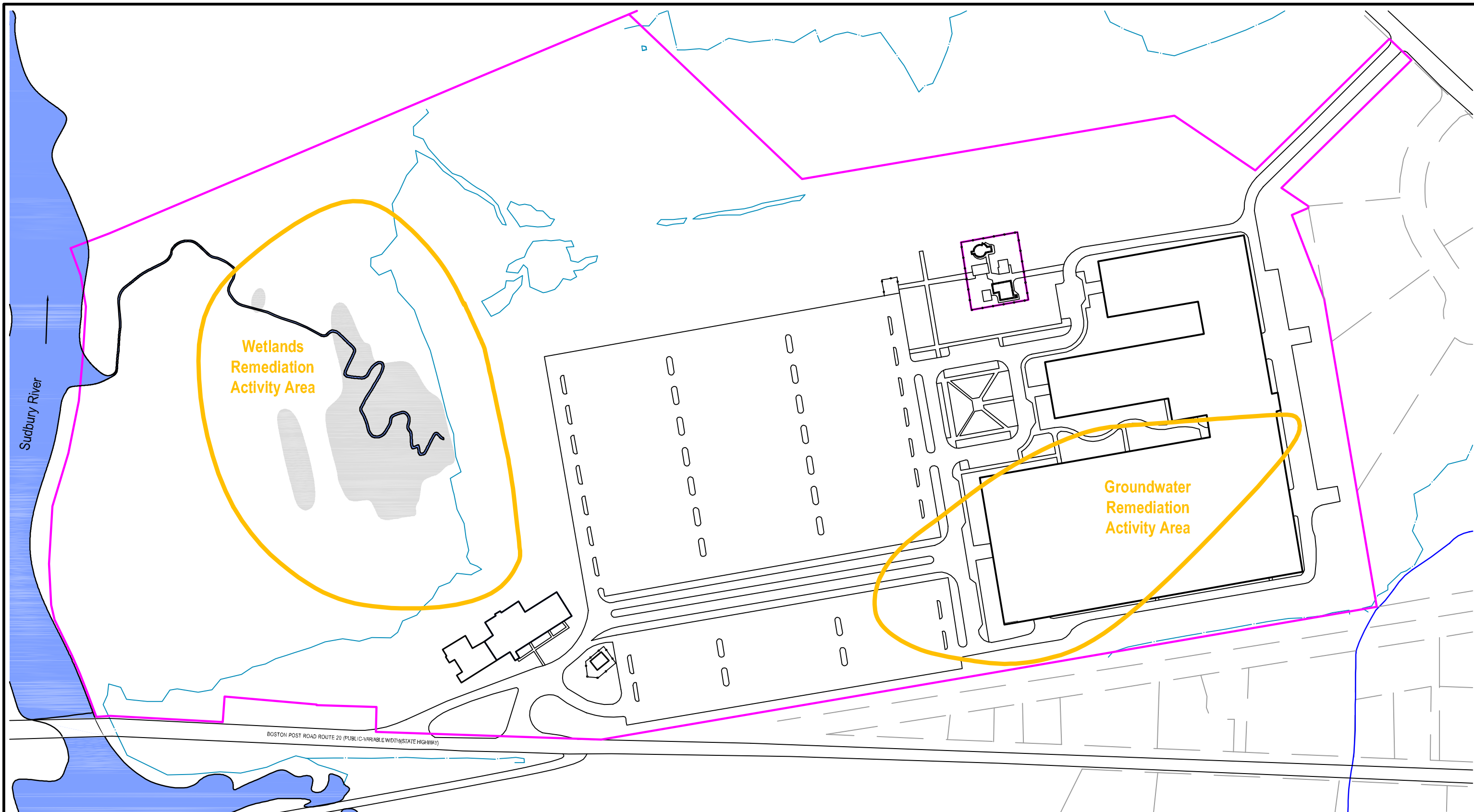
Legend

 Former Raytheon Facility Property Boundary

Scale = 1:25,000

**Figure 1 - Site Locus Map**  
 Former Raytheon Facility  
 and Former Hamlen Parcel - Wayland, MA



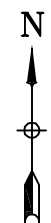
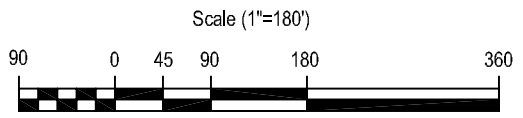






Sudbury River

Wetlands  
Remediation  
Activity Area

Groundwater  
Remediation  
Activity Area

BOSTON POST ROAD ROUTE 20 (PUBLIC-VARIABLE WIDTH STATE HIGHWAY)

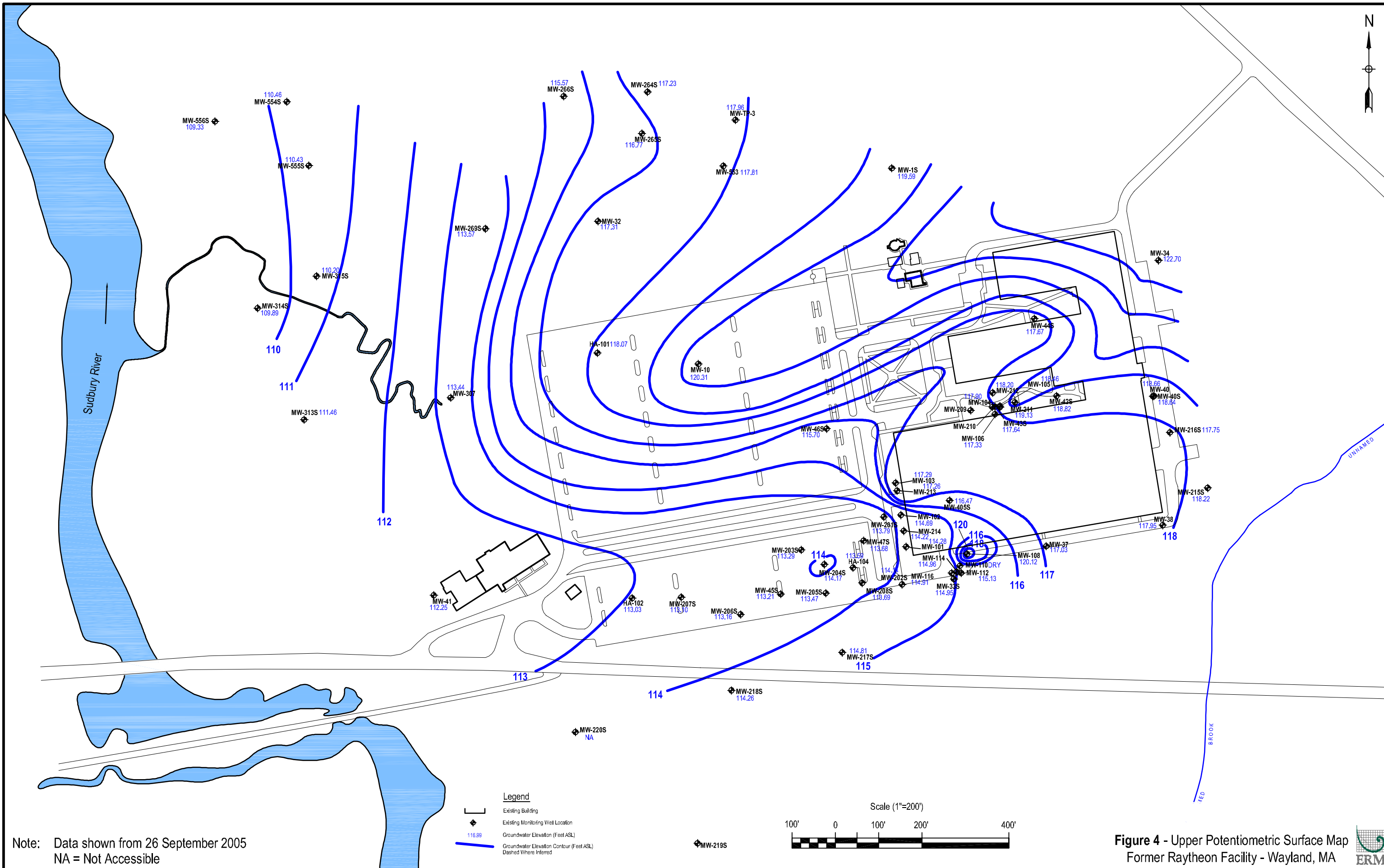


- Legend**
-  Existing Building
  -  Delineated Wetland Boundary
  -  Site Boundary (Approximate)
  -  Wetland Remediation Excavation Area

**Figure 2 - Remediation Site Plan**  
Former Raytheon Facility - Wayland, MA



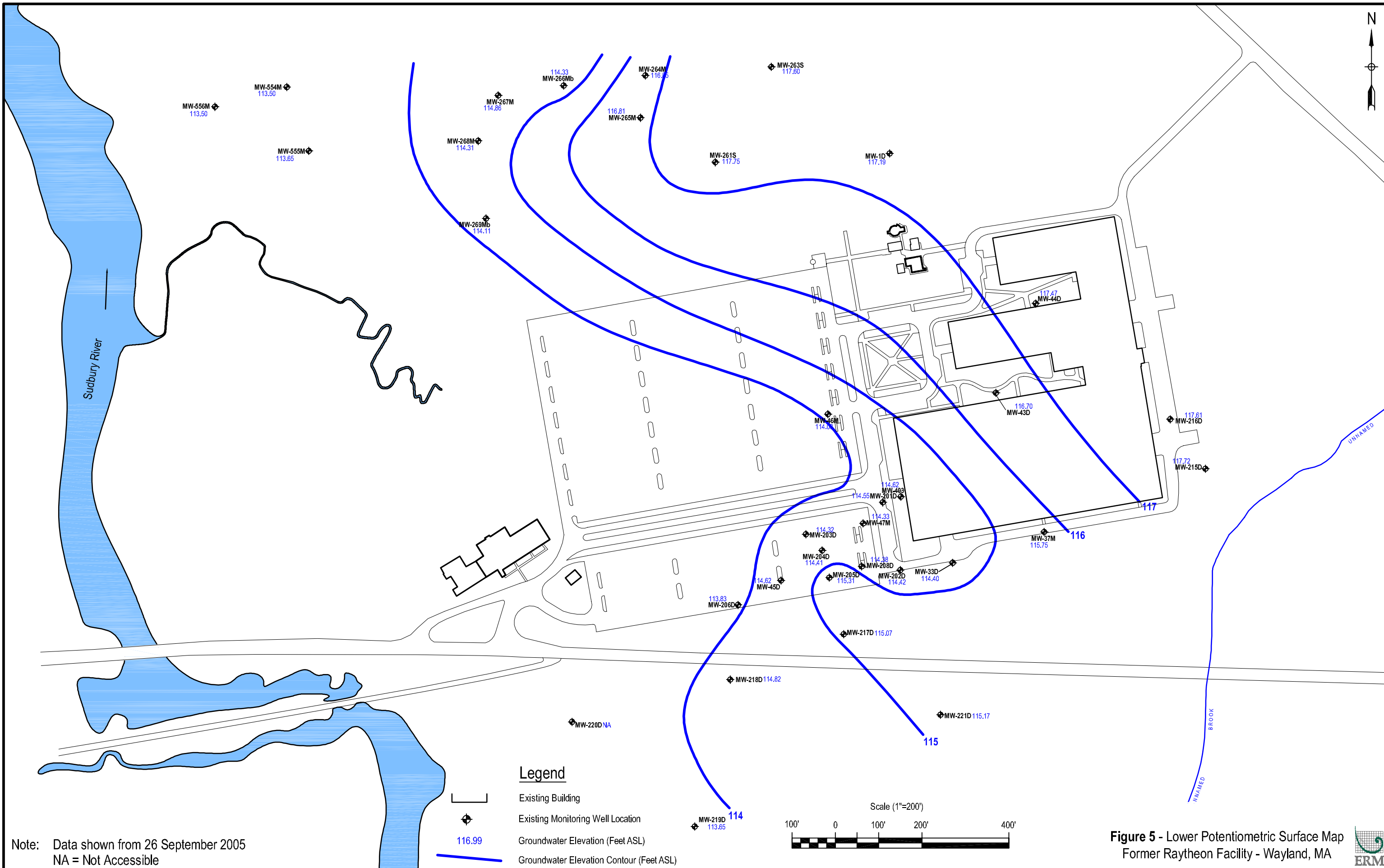
R:\Raytheon\Wayland - 1922\Raytheon ROS\Fig 2 site.dwg (05/24/2005 - 11:46am Boston)



**Figure 4 - Upper Potentiometric Surface Map**  
Former Raytheon Facility - Wayland, MA







**Figure 5 - Lower Potentiometric Surface Map  
Former Raytheon Facility - Wayland, MA**

